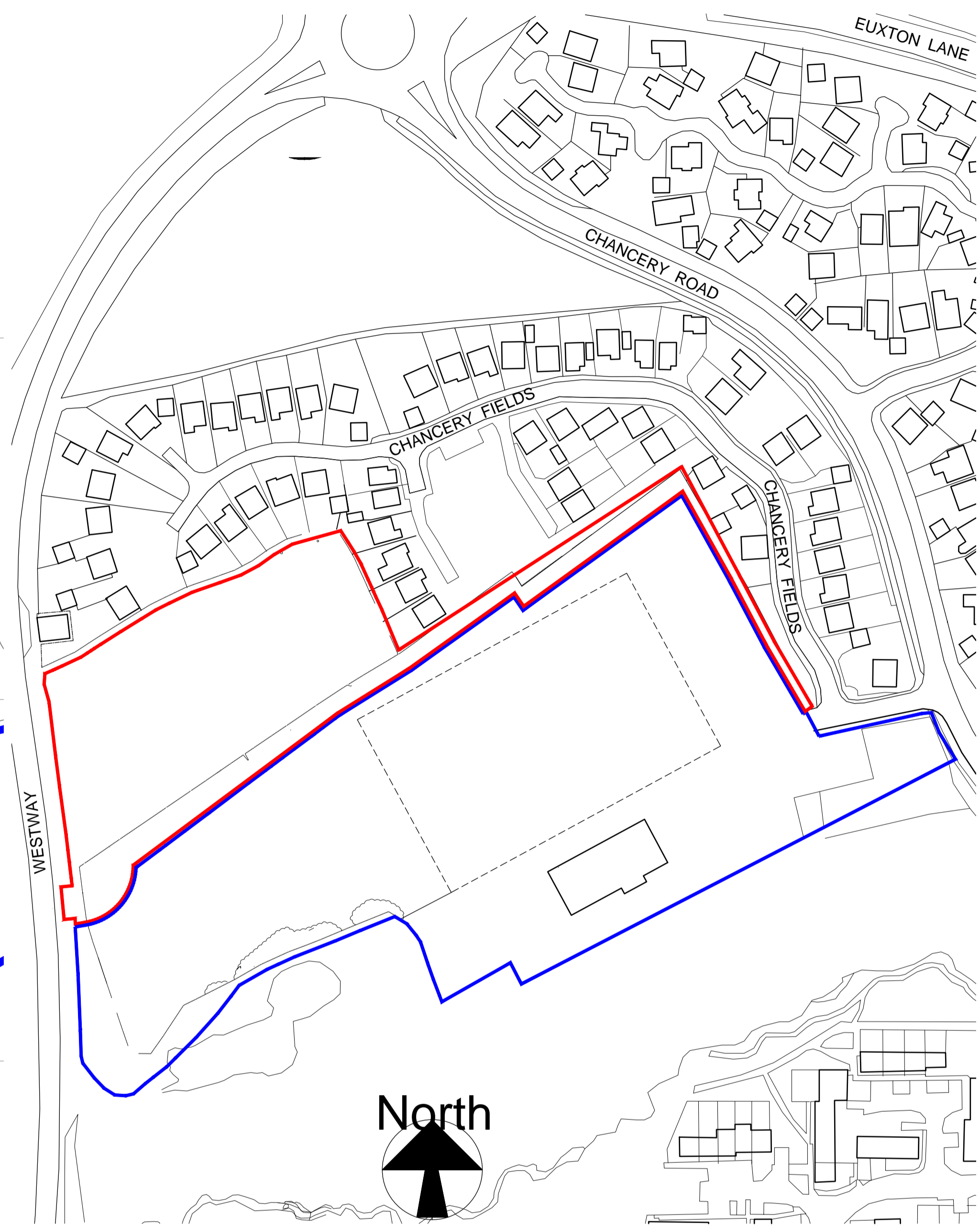
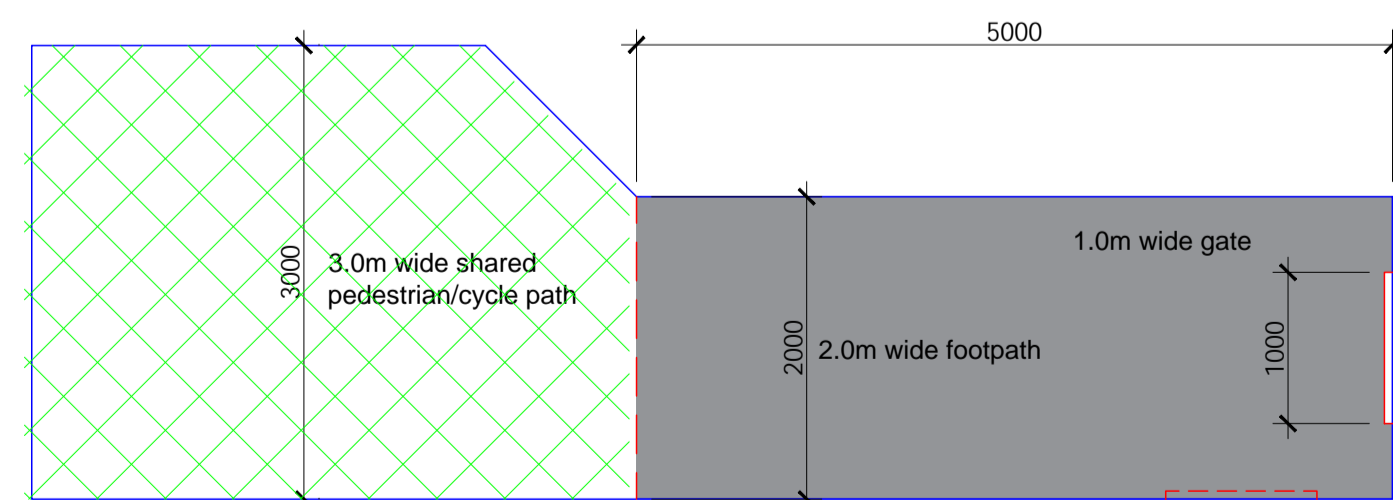


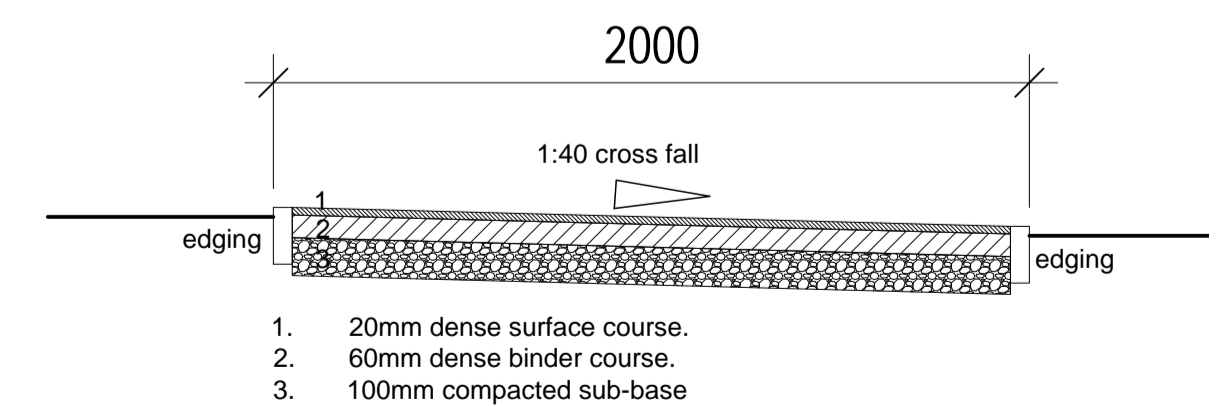
Site Plan 1:500



Location Plan 1:1250



Pedestrian/Cycle path Termination Detail 1:50



Footpath Detail 1:20

Rev	Detail	Date
A	Footpath amended + coloured green	11.05.2023
B	Footpath green boundary extended	14.08.2023
C	Site Boundary changed to accommodate revised footpath and footpath detail added for LCC Highways.	15.08.2023
D	Boundary adjacent UU easement amended.	21.08.2023
E	Cycle/footpath 3m wide + 2m width termination added	18.09.2023
F	Westway Access Updated	13.11.2023

Primrose Holdings
Westway Astley Village Chorley

Residential Development
Proposed Site Plan

Scale 1:1250 + 1:500 + 1:20@A1

25-01-2023 WW/23/01/101F